






It is assumed that the majority of Botley and Curdridge area pupils will choose the shorter walking route via Botley High Street/Broad Oak A334

-  Boorley Pedestrian Route
-  Temporary Signalled Controlled Crossing Point
-  10mph advisory limit
-  Temp 20mph limit
-  Temporary Contractor Access to 3G Pitch

HCC
Property Services

wildern
multiacademytrust

Engineering
CONSULTANCY

Pedestrian Safety Working Group Wildern School

Via Woodhouse Lane

July 5th – End of August 2022

