






-  Boorley Pedestrian Route
-  Temporary Signalled Controlled Crossing Point
-  10mph advisory limit
-  Temp 20mph limit
-  Temporary Contractor Access to 3G Pitch

**HCC**  
Property Services

**wildern**  
multiacademytrust

**Engineering**  
CONSULTANCY

It is assumed that the majority of Botley and Curdridge area pupils will choose the shorter walking route via Botley High Street/Broad Oak A334

**Pedestrian Safety Working Group Wildern School**  
Via Woodhouse Lane

From End Of August 2022

 **Hampshire**  
County Council